

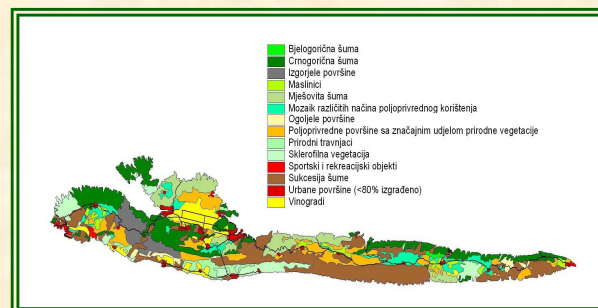
# ŽUPANIJSKO LOVIŠTE XVII/144 - HVAR



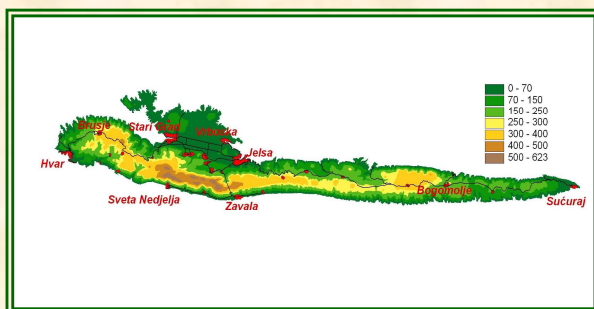
Topografska karta otoka Hvara (M 1 : 25 000)



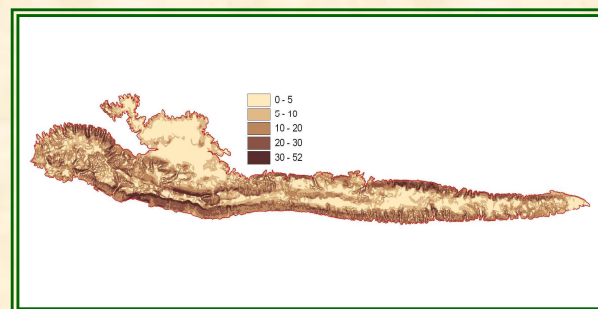
Satelitska snimka LandsatETM+



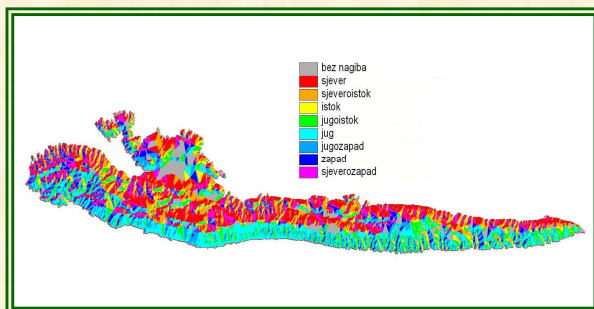
Prostorna razdioba tipova korištenja zemljišta



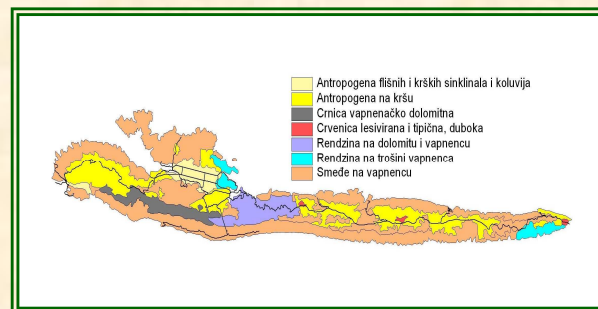
Prostorna razdioba nadmorskih visina i naselja



Prostorna razdioba nagiba terena



Prostorna razdioba orijentacije terena



Prostorna razdioba tipova tala